

CLOUDPOINT GEOGRAPHICS

Proud to provide PrecisionHawk UAV systems to our clients for all their aerial mapping needs.

TAKING AERIAL DATA TO NEW HEIGHTS


REMOTE SENSING

ACTIONABLE ANALYTICS

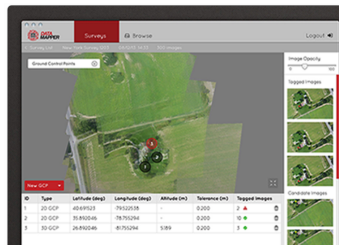
UAV TECHNOLOGY



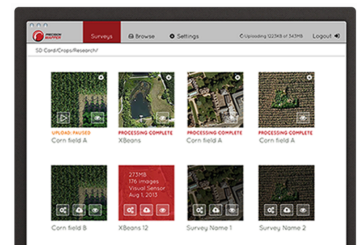
PrecisionHawk is a global leader in delivering actionable insights from Unmanned Aerial Vehicles by combining advanced remote sensing and sophisticated analysis to help businesses improve their economic performance. PrecisionHawk's end to end system loses the gap between aerial collection and detailed analysis to control cost and confusion while helping manage assets effectively.



UAV COLLECTS DATA



VIEW DATA ONSITE



PROCESS IN THE CLOUD

Visit www.cloudpointgeo.com/UAV for more information



CLOUDPOINT
GEOGRAPHICS



PRECISIONHAWK